

CITY OF DYERSBURG, TENNESSEE

PUBLIC WORKS DEPARTMENT

RECEIVED

November 17, 2021

TENNESSEE DEPARTMENT OF ENVIRONMENT & CONSERVATION
STATE REVOLVING FUND LOAN PROGRAM

COT 2020-439
WPN 22.0026
APPROVED FOR CONSTRUCTION
THE DOCUMENT SHOWN THIS DATE HAS BEEN RECEIVED AND REVIEWED BY THE
TENNESSEE DEPARTMENT OF ENVIRONMENT & CONSERVATION
DIVISION OF WATER RESOURCES, SRF Loan Program
AND IS HEREBY APPROVED FOR CONSTRUCTION BY THE COMMISSIONER
JUNE 2, 2022
THIS APPROVAL SHALL NOT BE CONSIDERED AS GUARANTEE OR PRESUMPTION
OF CORRECT OPERATION OR AS WARRANTY BY THE COMMISSIONER THAT
THE APPROVED PROJECTS WILL MEET THE DESIGN GOALS.
APPROVAL EXPIRES ONE YEAR FROM ABOVE DATE

MANHOLE REHABILITATION SANITARY SEWER REHABILITATION BASINS A, B, K, J, W, M, B7, B8, B9, & N

MAYOR AND BOARD OF ALDERMEN

MAYOR - JOHN HOLDEN
ALDERMAN AT LARGE - EDWARD BURKS
ALDERMAN AT LARGE - MEGHAN GILBERT
ALDERMAN AT LARGE - VANEDDA WEBB
ALDERMAN WARD 1 - WILLIE COLE
ALDERMAN WARD 2 - JAMES BALTIMORE
ALDERMAN WARD 3 - RICKY HAMMOND
ALDERMAN WARD 4 - DENNIS MOODY
ALDERMAN WARD 5 - MARY CLAIRE HOPPER

SEPTEMBER 2021

| TABLE OF CONTENTS | |
|-------------------|--------------------------------|
| G0.00 | COVER SHEET |
| G0.01 | GENERAL NOTES |
| G0.02 | VICINITY MAP |
| G0.03 - G0.04 | TABULATION OF WORK |
| C2.01 - C2.28 | MANHOLE REHABILITATION MAP |
| C9.01 - C9.02 | MANHOLE REHABILITATION DETAILS |

DESIGN CONSULTANT :



1661 International Drive, Suite 400
Memphis, Tennessee 38120

Civil Contact: Akeem Turner, PE
Phone: (615) 770-8170
Email: akeem.turner@greshamsmith.com



DATE ISSUED FOR REVIEW: _____

DATE ISSUED FOR BID: _____

DATE ISSUED FOR CONSTRUCTION: _____

JOB NUMBER: 43303.01


SET NUMBER: _____



GreshamSmith.com

1661 International Drive
Suite 400
Memphis, TN 38120
901.753.5590

**MANHOLE REHABILITATION
CITY OF DYERSBURG
PUBLIC WORKS**
SANITARY SEWER REHABILITATION
BASINS A, B, K, J, W, M, B7, B8, B9, & N

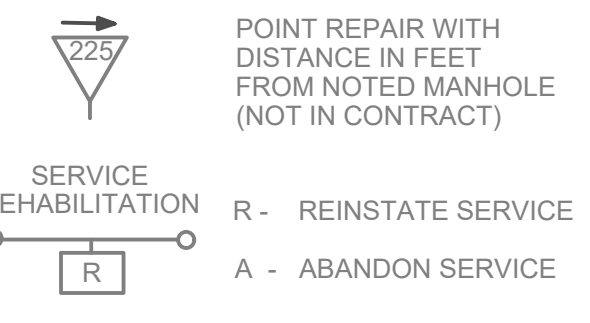
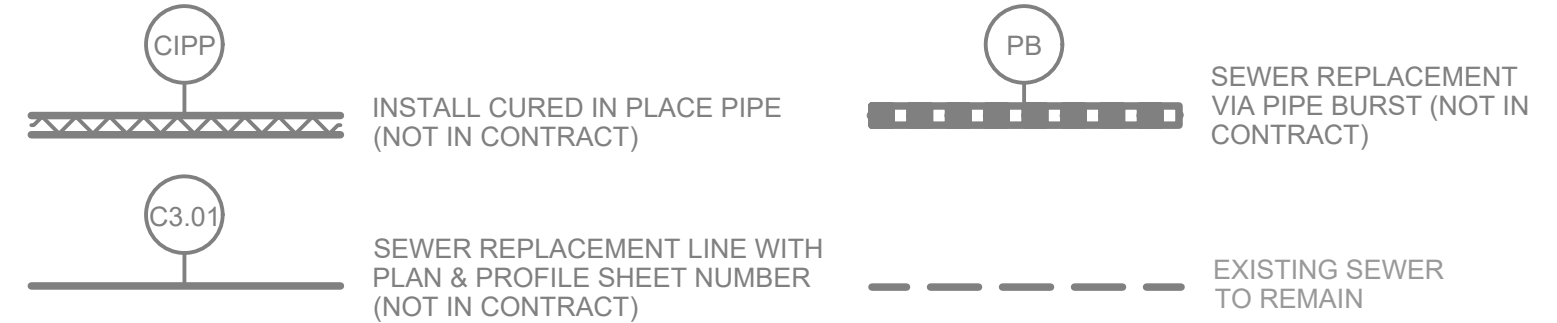


| Revision | | |
|----------|------|-------------|
| No. | Date | Description |
| | | |
| | | |
| | | |
| | | |
| | | |
| | | |
| | | |
| | | |
| | | |
| | | |
| | | |
| | | |
| | | |

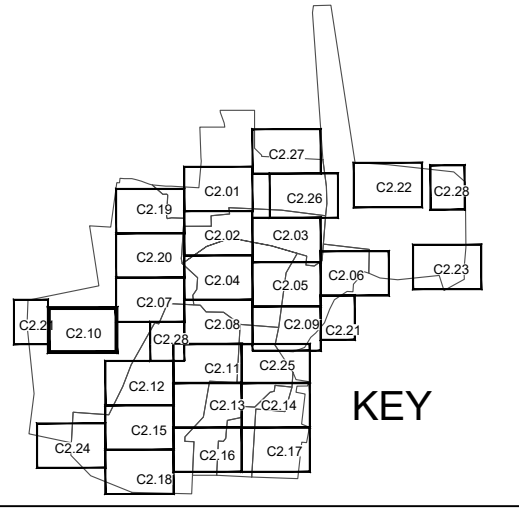
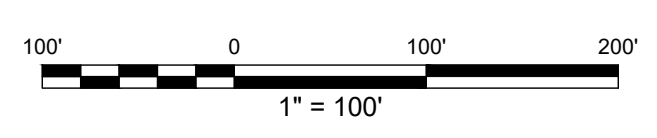
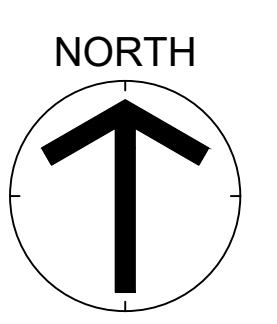
I:\global\sp\data\mna_rn\05433030101\Work\01\CAD\06\W+E\Sheets - MH Repair\4330301_C201-C210.dwg - Kyle Pattison - 9/10/2021 3:12:39 PM

SEWER REHABILITATION STANDARD LEGEND

- MANHOLE REHABILITATION**
- CEMENTITIOUS COATING
 - ⊗ CEMENTITIOUS COATING, REPLACE BENCH AND CHANNEL
 - ⊕ CEMENTITIOUS COATING, REPLACE BENCH AND CHANNEL, INSTALL INSIDE DROP
 - ⊙ INSTALL NEW MANHOLE
 - EXISTING MANHOLE TO REMAIN
 - ◻ APPROXIMATE LOCATION OF COVERED / BURIED MANHOLE
 - (13-H19) MANHOLE NUMBER



NOTE: THE CONTRACTOR IS RESPONSIBLE FOR LOCATING ALL UNDERGROUND UTILITIES (GAS, ELEC, WATER, TELEPHONE, FIBER-OPTICS, STORM DRAIN, SANITARY SEWER, ETC.) SANITARY SEWER LINES ARE SHOWN DIAGRAMMATICALLY ONLY, AND MUST BE FIELD VERIFIED BY THE CONTRACTOR.



Wastewater
22.0026

MANHOLE REHABILITATION MAP

C2.10

43303.01
SEPTEMBER 2021

This Line Is 3 Inches When Printed Full Size

